










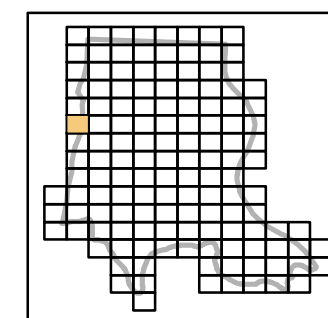
TAX MAP 43 OF WEST SPRINGFIELD MASSACHUSETTS



Legend

-  Town Boundary
-  Property Lines
-  Old Lot Lines
-  Easements
-  Railway
-  Public
-  Private
-  Paper Street

	34	35	36
	44	45	
52	53	54	



THIS MAP IS PREPARED FOR THE INVENTORY OF REAL PROPERTY WITHIN THE TOWN OF WEST SPRINGFIELD AND IS COMPILED FROM RECORDED DEEDS, PLATS, TAX MAPS, SURVEYS, PLANIMETRIC MAPS, AN OTHER PUBLIC RECORDS AND DATA. USERS OF THIS TAX MAP ARE HEREBY NOTIFIED THAT THE FOREMENTIONED PUBLIC PRIMARY INFORMATION SOURCES SHOULD BE CONSULTED FOR VERIFICATION OF THE INFORMATION CONTAINED ON THIS MAP. THE TOWN OF WEST SPRINGFIELD AND ITS MAPPING CONTRACTORS ASSUME NO LEGAL RESPONSIBILITY FOR THE INFORMATION CONTAINED HEREIN.



1 inch = 200 feet

